







LEGEND:

-  GALVANIZED GABBION WIRE MESH WALL HEXAGONAL GABBION BASKET WALL GABBION [ROW 1] (1.00mX1.00m)
-  GALVANIZED GABBION WIRE MESH WALL HEXAGONAL GABBION BASKET WALL GABBION [ROW 2] (1.00mX1.00m)
-  GALVANIZED GABBION WIRE MESH WALL HEXAGONAL GABBION BASKET WALL GABBION [ROW 3] (1.00mX1.00m)
-  STONES (30cmX30cm)
-  CYCLOPEAN CONCRETE
60% CONCRETE
350KG
40% ROCK
-  NATURAL GROUND LEVEL (NGL)

COORDINATES TABLE

PTS	X	Y
1	-245502.1339	6946.6178
2	-245500.4545	6944.4402
3	-245500.3019	6944.2422
4	-245499.6861	6943.4543
5	-245491.7724	6949.5572
6	-245491.1651	6948.7643
7	-245489.5785	6949.9871
8	-245488.9673	6949.1948
9	-245507.1804	6935.1490
10	-245509.0125	6937.5247
11	-245509.1651	6937.7226
12	-245510.8445	6939.9003
13	-245526.6820	6927.6866
14	-245525.0026	6925.5089
15	-245524.8499	6925.3110
16	-245524.2393	6924.5191
17	-245525.8230	6923.2977
18	-245525.2123	6922.5059
19	-245526.0042	6921.8952
20	-245525.3935	6921.1033

REV.	DATE	DRAWN BY	CHECKED BY	APPROVED BY	MODIFICATION	STATUS

AL MURUNAH PROJECT
Building Climate Resilience Through
Enhanced Water Security in MENA

Resilient Nature-Based Water Solutions
(RNBWS) In Ras Baalbek And Qa'a

PLAN VIEW - LOCATION 3
GABBION WALL
SECTION 1+086



SCALE: 1/100 (A1) - 1/200 (A3) DATE: APRIL 2024

PROJECT N°: P04155 DWG N°: RAS-RNBWS-LO3-GL-006 REV. A

