

New Caledonia, a bright spot in the Pacific Ocean





Plan

- 1. A Strategic Analysis toward **integrated management of New Caledonia Maritime space**
- 2. **Regional integration**
 - 2.1 Bilateral projects and Multilateral networks
 - 2.3 Feedbacks, successes, limits and difficulties

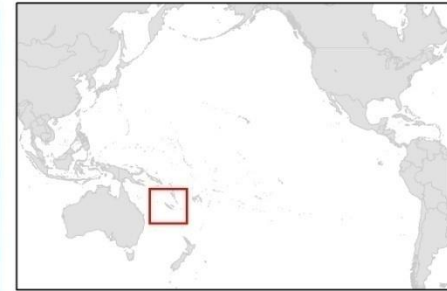
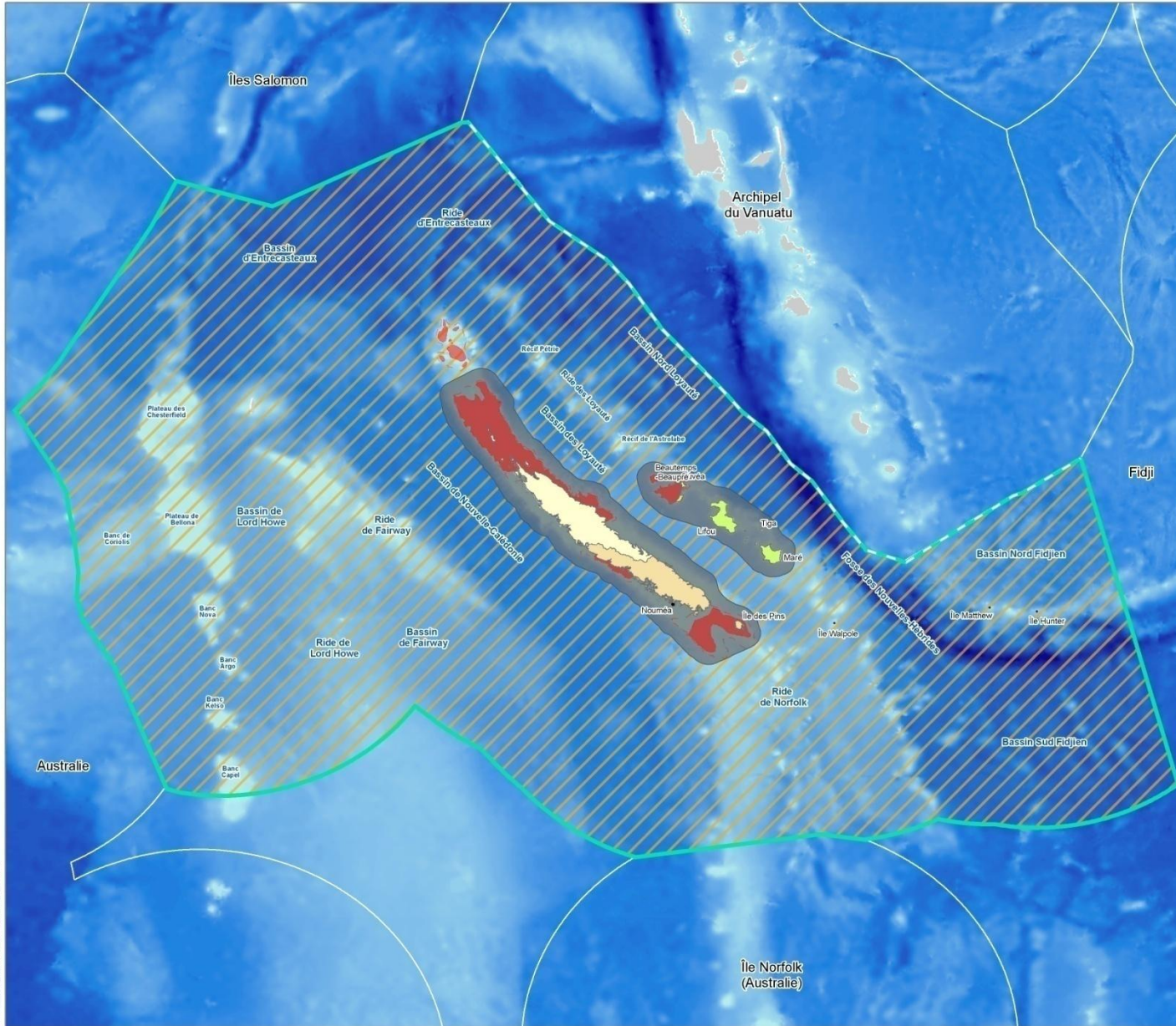


aires marines protégées donneur universel

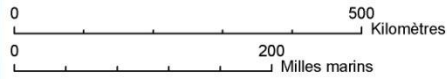
IMPAC

36^e Congrès international des aires marines protégées
MARSEILLE & CORSE-FRANCE 21-27 OCTOBRE 2013

Integrated management and strategic analysis



- ZEE de Nouvelle-Calédonie gérée par le gouvernement
- Zone d'étude du "Parc Naturel de la Mer de Corail"
- Sites inscrits au Patrimoine Mondial de l'Humanité UNESCO
- Eaux intérieures et territoriales gérées par les provinces
- province Nord
- province Sud
- province des Îles Loyauté



Sources des données :
 - Millennium Coral Reef Mapping Project, IRD-U227/NASA/USF-Imars
 - www.georep.nc
 - GEBCO
 - VLIZ

Système de coordonnées : WGS84



REF_NC_Projet_mer_corail_a3pa

Différents scales of cooperation



The EEZ of New Caledonia is an exceptional biodiversity reserve

Sustainable management of Ocean needs to look at different scales





Feedbacks, successes and limits

Successes of regional cooperation

- Encouragement of knowledge / data acquisition
- Political recognition of the interest of regional vision
- Feeding of international dialogue and policies

Factors of success

- * Begin small
- * Put consultation on the core
- * Rely on regional organization
- * Engage trustworthy links with donors
- * Use the new mapping tools
- * Talk about success stories

Limits and difficulties

- “Superior” national interest
- Different language and standard
- Taking into account climate change
- Collective awareness and solidarity
- Transfer and use of new technologies, models and knowledges





Thank you for your attention !

